

**Canton City Council**  
**May 13, 2026 – 6 pm**  
**Public Hearing Agenda**

1. Call to order
2. Statement of purpose: Conducting a public hearing on vacationing portions of an alley and street
  - a) Stutzman/Post Office alley: alley platted North of Lot 109, Willford Addition, City of Canton, which is 20 feet wide, extending 120 feet East from Main Street to the alley between Main Street and N Ash Street
  - b) Portion of N Oak Street: North portion of N Oak Street platted between Lots 29-33 & Lots 34-38, Original Plat, City of Canton, which is 66 feet wide and extending 250 feet North from E Fillmore Avenue
3. Public comment
4. Adjourn



**Overview**



**Legend**

-  Parcels
-  Townships
-  Municipalities
-  Road Centerlines

Parcel ID	Alley	Alternate ID	n/a	Owner Address	n/a
Sec/Twp/Rng	n/a	Class	n/a		
Property Address		Acreage	n/a		
District	n/a				
Brief Tax Description	n/a				





**(Note: Not to be used on legal documents)**

*Fillmore Co., MN, makes no representation or warranties, express or implied, with respect to the use or reuse of the data provided herewith, regardless of its format or the means of its transmission. THE DATA IS PROVIDED "AS IS" WITH NO GUARANTEE OR REPRESENTATION ABOUT THE ACCURACY, CURRENCY, SUITABILITY, PERFORMANCE, MERCHANTABILITY, RELIABILITY, OR FITNESS OF THE DATA FOR ANY PARTICULAR PURPOSE. Fillmore Co., MN, shall not be liable for any direct, indirect, special, incidental, compensatory or consequential damages or third party claims resulting from the use of this data, even if Fillmore Co., MN, has been advised of the possibility of such potential loss or damage. This data may not be used in states that do not allow the exclusion or limitation of incidental or consequential damages.*

Date created: 4/9/2026  
 Last Data Uploaded: 4/9/2026 10:58:48 AM

Developed by  **SCHNEIDER**  
 GEOSPATIAL



- Legend**
-  Parcels
  -  Townships
  -  Municipalities
  -  Road Centerlines

Parcel ID	Alley	Alternate ID	n/a	Owner Address	n/a
Sec/Twp/Rng	n/a	Class	n/a		
Property Address		Acreage	n/a		
District	n/a				
Brief Tax Description	n/a				

(Note: Not to be used on legal documents)

*Fillmore Co., MN, makes no representation or warranties, express or implied, with respect to the use or reuse of the data provided herewith, regardless of its format or the means of its transmission. THE DATA IS PROVIDED "AS IS" WITH NO GUARANTEE OR REPRESENTATION ABOUT THE ACCURACY, CURRENCY, SUITABILITY, PERFORMANCE, MERCHANTABILITY, RELIABILITY, OR FITNESS OF THE DATA FOR ANY PARTICULAR PURPOSE. Fillmore Co., MN, shall not be liable for any direct, indirect, special, incidental, compensatory or consequential damages or third party claims resulting from the use of this data, even if Fillmore Co., MN, has been advised of the possibility of such potential loss or damage. This data may not be used in states that do not allow the exclusion or limitation of incidental or consequential damages.*

Date created: 4/9/2026  
 Last Data Uploaded: 4/9/2026 10:58:48 AM

Developed by  **SCHNEIDER**  
 GEOSPATIAL